





## SITE PHOTOGRAPH LOG

<b>Project Name:</b> Taylor Run Stream Restoration		<b>Project No.</b> 60742359	
<b>Photo No.</b> <b>1</b>	<b>Date:</b> 07/24/25	<div>3210 King St Alexandria VA</div> <div>☉ 301°NW (T) ● 38°49'23"N, 77°4'56"W ±13ft ▲ 160ft</div>  <div>Taylor Run 24 Jul 2025, 09:51:35</div>	
<b>Direction Photo Taken:</b> Upstream			
<b>Description:</b> 72-inch outfall condition. Gully next to right wingwall (look upstream) and beginning of plunge pool (Project Area 1)			




## SITE PHOTOGRAPH LOG

<b>Project Name:</b> Taylor Run Stream Restoration		<b>Project No.</b> 60742359	
<b>Photo No.</b> <b>2</b>	<b>Date:</b> 07/24/25	<div>3210 King St Alexandria VA</div> <div>☉ 249°W (T) ● 38°49'23"N, 77°4'56"W ±13ft ▲ 157ft</div>  <div>Taylor Run 24 Jul 2025, 09:51:42</div>	
<b>Direction Photo Taken:</b> Right Bank			
<b>Description:</b> Left wingwall (looking upstream) condition. (Project Area 1)			






## SITE PHOTOGRAPH LOG

<b>Project Name:</b> Taylor Run Stream Restoration		<b>Project No.</b> 60742359
<b>Photo No.</b> <b>3</b>	<b>Date:</b> 07/24/25	<div>3210 King St Alexandria VA</div> <div>☉ 119°SE (T) ● 38°49'23"N, 77°4'56"W ±9ft ▲ 153ft</div>  <div>Taylor Run 24 Jul 2025, 09:53:21</div>
<b>Direction Photo Taken:</b> Downstream		
<b>Description:</b> Downstream condition of stream with concrete debris, unstable (soon to fall) trees, woody debris build up		




## SITE PHOTOGRAPH LOG

<b>Project Name:</b> Taylor Run Stream Restoration		<b>Project No.</b> 60742359
<b>Photo No.</b> <b>4</b>	<b>Date:</b> 07/24/25	<div>3210 King St Alexandria VA</div> <div>☉ 192°S (T) ● 38°49'23"N, 77°4'56"W ±13ft ▲ 156ft</div>  <div>Taylor Run 24 Jul 2025, 10:07:08</div>
<b>Direction Photo Taken:</b> Left Bank		
<b>Description:</b> Concrete debris in the channel, downstream of Project Area 1		






## SITE PHOTOGRAPH LOG

<b>Project Name:</b> Taylor Run Stream Restoration		<b>Project No.</b> 60742359
<b>Photo No.</b> <b>5</b>	<b>Date:</b> 07/24/25	<div>3210 King St Alexandria VA</div> <div>☉ 268°W (T) ● 38°49'22"N, 77°4'55"W ±13ft ▲ 150ft</div>  <div>000042 Taylor Run 24 Jul 2025, 10:10:56</div>
<b>Direction Photo Taken:</b> Left Bank		
<b>Description:</b> Fallen trees causing debris build up in the channel. View from left bank. Between Project Area 1 and 2		




## SITE PHOTOGRAPH LOG

<b>Project Name:</b> Taylor Run Stream Restoration		<b>Project No.</b> 60742359
<b>Photo No.</b> <b>6</b>	<b>Date:</b> 07/24/25	<div>3210 King St Alexandria VA</div> <div>☉ 310°NW (T) ● 38°49'22"N, 77°4'55"W ±29ft ▲ 156ft</div>  <div>000042 Taylor Run 24 Jul 2025, 10:11:13</div>
<b>Direction Photo Taken:</b> Downstream		
<b>Description:</b> Concrete debris in the channel, fallen trees, bank erosion and woody debris build up in channel between Project Area 1 and 2		






## SITE PHOTOGRAPH LOG

<b>Project Name:</b> Taylor Run Stream Restoration		<b>Project No.</b> 60742359
<b>Photo No.</b> <b>7</b>	<b>Date:</b> 07/24/25	<div>3210 King St Alexandria VA</div> <div>☉ 55°NE (T) ☉ 38°49'22"N, 77°4'55"W ±13ft ▲ 151ft</div>  <div>Taylor Run 24 Jul 2025, 10:12:48</div>
<b>Direction Photo Taken:</b> Left Bank		
<b>Description:</b> Eroding channel bank between Project Area 1 and 2		




## SITE PHOTOGRAPH LOG

<b>Project Name:</b> Taylor Run Stream Restoration		<b>Project No.</b> 60742359
<b>Photo No.</b> <b>8</b>	<b>Date:</b> 07/24/25	<div>3210 King St Alexandria VA</div> <div>☉ 318°NW (T) ☉ 38°49'21"N, 77°4'52"W ±9ft ▲ 143ft</div>  <div>Taylor Run 24 Jul 2025, 10:16:46</div>
<b>Direction Photo Taken:</b> Downstream		
<b>Description:</b> Falling trees and debris build up in the stream between Project Area 1 and 2		






## SITE PHOTOGRAPH LOG

<b>Project Name:</b> Taylor Run Stream Restoration		<b>Project No.</b> 60742359	
<b>Photo No.</b> <b>9</b>	<b>Date:</b> 07/24/25	<div>3210 King St Alexandria VA</div> <div>☉ 4°N (T) ☉ 38°49'20"N, 77°4'52"W ±9ft ▲ 139ft</div>  <div>Taylor Run 24 Jul 2025, 10:25:45</div>	
<b>Direction Photo Taken:</b> Left Bank			
<b>Description:</b> 36-inch outfall showing undercut of headwall and erosion of the left side			




## SITE PHOTOGRAPH LOG

<b>Project Name:</b> Taylor Run Stream Restoration		<b>Project No.</b> 60742359	
<b>Photo No.</b> <b>10</b>	<b>Date:</b> 07/24/25	<div>3210 King St Alexandria VA</div> <div>☉ 77°E (T) ☉ 38°49'20"N, 77°4'52"W ±13ft ▲ 142ft</div>  <div>Taylor Run 24 Jul 2025, 10:26:04</div>	
<b>Direction Photo Taken:</b> Downstream			
<b>Description:</b> Exposed sanitary sewer pipe next to 36-inch outfall (Project Area 2)			






## SITE PHOTOGRAPH LOG

<b>Project Name:</b> Taylor Run Stream Restoration		<b>Project No.</b> 60742359
<b>Photo No.</b> <b>11</b>	<b>Date:</b> 07/24/25	<div>3210 King St Alexandria VA</div> <div>☀ 117°SE (T) ● 38°49'19"N, 77°4'51"W ±9ft ▲ 155ft</div>  <div>Taylor Run 24 Jul 2025 10:48:11</div>
<b>Direction Photo Taken:</b> Left Bank		
<b>Description:</b> Severe bank erosion immediately downstream from the 36-inch outfall (Project Area 2)		




## SITE PHOTOGRAPH LOG

<b>Project Name:</b> Taylor Run Stream Restoration		<b>Project No.</b> 60742359
<b>Photo No.</b> <b>12</b>	<b>Date:</b> 07/24/25	<div>3210 King St Alexandria VA</div> <div>☀ 328°NW (T) ● 38°49'21"N, 77°4'52"W ±9ft ▲ 137ft</div>  <div>Taylor Run 24 Jul 2025 10:25:49</div>
<b>Direction Photo Taken:</b> Upstream		
<b>Description:</b> Upstream stream condition, standing at the 36-inch outfall. Fallen tree(s) due to bank instability (Project Area 2)		






## SITE PHOTOGRAPH LOG

<b>Project Name:</b> Taylor Run Stream Restoration		<b>Project No.</b> 60742359	
<b>Photo No.</b> <b>13</b>	<b>Date:</b> 07/24/25	<div>3089–3097 King St Alexandria VA</div> <div>☉ 331°NW (T) ☉ 38°49'15"N, 77°4'48"W ±13ft ▲ 144ft</div>  <div>Taylor Run 24 Jul 2025, 10:54:52</div>	
<b>Direction Photo Taken:</b> Upstream/Right Bank			
<b>Description:</b> Exposed sanitary sewer manhole with undercut of concrete skirt			




## SITE PHOTOGRAPH LOG

<b>Project Name:</b> Taylor Run Stream Restoration		<b>Project No.</b> 60742359	
<b>Photo No.</b> <b>14</b>	<b>Date:</b> 07/24/25	<div>3099 King St Alexandria VA</div> <div>☉ 320°NW (T) ☉ 38°49'15"N, 77°4'48"W ±9ft ▲ 133ft</div>  <div>Taylor Run 24 Jul 2025, 10:55:54</div>	
<b>Direction Photo Taken:</b> Downstream			
<b>Description:</b> Upstream stream condition from exposed sanitary sewer manhole (Project Area 3)			






## SITE PHOTOGRAPH LOG

<b>Project Name:</b> Taylor Run Stream Restoration		<b>Project No.</b> 60742359	
<b>Photo No.</b> <b>15</b>	<b>Date:</b> 07/24/25	<div>3099 King St Alexandria VA</div> <div>☉ 164°S (T) ☉ 38°49'15"N, 77°4'48"W ±9ft ▲ 128ft</div>  <div>Taylor Run 24 Jul 2025, 10:55:57</div>	
<b>Direction Photo Taken:</b> Downstream			
<b>Description:</b> Downstream conditions of the exposed sanitary sewer manhole. Woody Debris build up in the back. (Project Area 3)			




## SITE PHOTOGRAPH LOG

<b>Project Name:</b> Taylor Run Stream Restoration		<b>Project No.</b> 60742359	
<b>Photo No.</b> <b>16</b>	<b>Date:</b> 07/24/25	<div>3089–3097 King St Alexandria VA</div> <div>☉ 170°S (T) ☉ 38°49'14"N, 77°4'47"W ±42ft ▲ 141ft</div>  <div>Taylor Run 24 Jul 2025, 10:58:42</div>	
<b>Direction Photo Taken:</b> Upstream			
<b>Description:</b> Woody debris build up between Project Area 3 and Project Area 4. Falling trees from bank instability			






## SITE PHOTOGRAPH LOG

<b>Project Name:</b> Taylor Run Stream Restoration		<b>Project No.</b> 60742359
<b>Photo No.</b> <b>17</b>	<b>Date:</b> 07/24/25	<div>3100 King St Alexandria VA</div> <div>☀ 101°E (T) ● 38°49'14"N, 77°4'48"W ±13ft ▲ 146ft</div>  <div>Taylor Run 24 Jul 2025, 11:01:17</div>
<b>Direction Photo Taken:</b> Left Bank		
<b>Description:</b> Exposed root exposure of champion tree (Project Area 4)		




## SITE PHOTOGRAPH LOG

<b>Project Name:</b> Taylor Run Stream Restoration		<b>Project No.</b> 60742359
<b>Photo No.</b> <b>18</b>	<b>Date:</b> 07/24/25	<div>3100 King St Alexandria VA</div> <div>☀ 45°NE (T) ● 38°49'13"N, 77°4'48"W ±9ft ▲ 141ft</div>  <div>Taylor Run 24 Jul 2025, 11:03:30</div>
<b>Direction Photo Taken:</b> Upstream/Left Bank		
<b>Description:</b> Horizontal extent of root exposure of the champion tree (Project Area 4)		






## SITE PHOTOGRAPH LOG

<b>Project Name:</b> Taylor Run Stream Restoration		<b>Project No.</b> 60742359	
<b>Photo No.</b> <b>19</b>	<b>Date:</b> 07/24/25	<div>3100 King St Alexandria VA</div> <div>☉ 147°SE (T) ● 38°49'13"N, 77°4'48"W ±45ft ▲ 131ft</div>  <div>Taylor Run 24 Jul 2025, 11:06:04</div>	
<b>Direction Photo Taken:</b> Downstream/Left Bank			
<b>Description:</b> Leaning sheet pile wall and build of debris within the channel (Project Area 4)			




## SITE PHOTOGRAPH LOG

<b>Project Name:</b> Taylor Run Stream Restoration		<b>Project No.</b> 60742359	
<b>Photo No.</b> <b>20</b>	<b>Date:</b> 07/24/25	<div>3100 King St Alexandria VA</div> <div>☉ 208°SW (T) ● 38°49'13"N, 77°4'48"W ±13ft ▲ 136ft</div>  <div>Taylor Run 24 Jul 2025, 11:06:19</div>	
<b>Direction Photo Taken:</b> Downstream			
<b>Description:</b> Exposed sanitary sewer pipe near sheet pile wall (Project Area 4)			






## SITE PHOTOGRAPH LOG

<b>Project Name:</b> Taylor Run Stream Restoration		<b>Project No.</b> 60742359
<b>Photo No.</b> <b>21</b>	<b>Date:</b> 07/24/25	<div>3100 King St Alexandria VA</div> <div>☀ 62°NE (T) ● 38°49'12"N, 77°4'48"W ±101ft ▲ 145ft</div>  <div>Taylor Run 24 Jul 2025, 11:13:50</div>
<b>Direction Photo Taken:</b> Upstream Left Bank		
<b>Description:</b> Exposed roots, stream bank erosion and gully formed from trail side runoff		




## SITE PHOTOGRAPH LOG

<b>Project Name:</b> Taylor Run Stream Restoration		<b>Project No.</b> 60742359
<b>Photo No.</b> <b>22</b>	<b>Date:</b> 07/24/25	<div>3100 King St Alexandria VA</div> <div>☀ 31°NE (T) ● 38°49'12"N, 77°4'48"W ±13ft ▲ 143ft</div>  <div>Taylor Run 24 Jul 2025, 11:14:06</div>
<b>Direction Photo Taken:</b> Upstream		
<b>Description:</b> Condition of right bank, downstream of study extent		



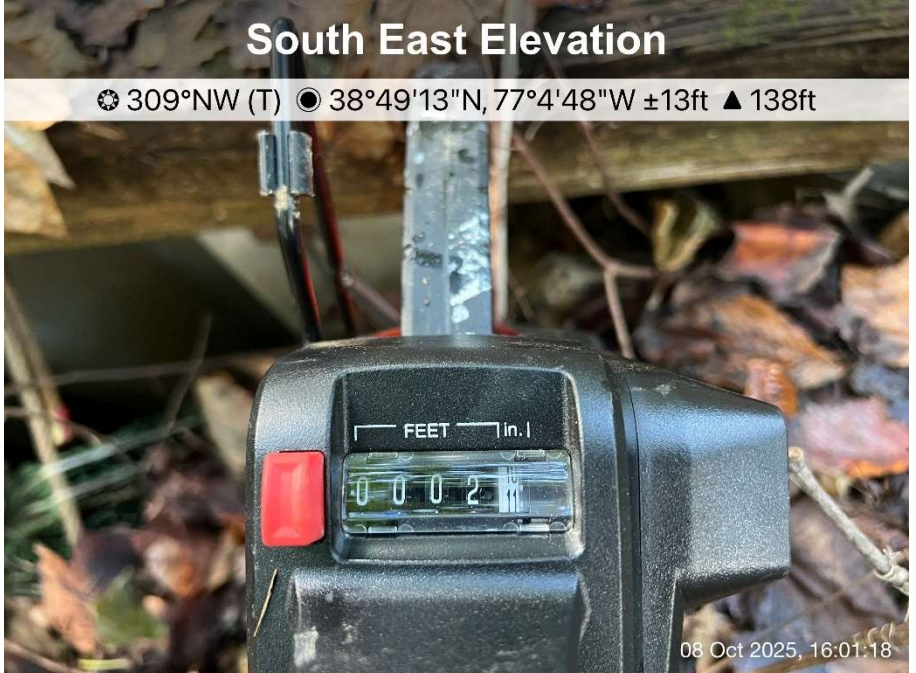


## SITE PHOTOGRAPH LOG

<b>Project Name:</b> Taylor Run Stream Restoration		<b>Project No.</b> 60742359	
<b>Photo No.</b> <b>23</b>	<b>Date:</b> 07/24/25	<div>3100 King St Alexandria VA</div> <div>☉ 135°SE (T) ☉ 38°49'12"N, 77°4'48"W ±32ft ▲ 148ft</div>  <div>Taylor Run 24 Jul 2025, 11:19:00</div>	
<b>Direction Photo Taken:</b> Downstream			
<b>Description:</b> Condition of the stream downstream of study extent			




## SITE PHOTOGRAPH LOG

<b>Project Name:</b> Taylor Run Stream Restoration		<b>Project No.</b> 60742359	
<b>Photo No.</b> <b>24</b>	<b>Date:</b> 10/08/25	<div>South East Elevation</div> <div>☉ 309°NW (T) ☉ 38°49'13"N, 77°4'48"W ±13ft ▲ 138ft</div>  <div>08 Oct 2025, 16:01:18</div>	
<b>Direction Photo Taken:</b> Right Bank			
<b>Description:</b> From center of sanitary manhole it is 2 feet from the sheet pile wall			






## SITE PHOTOGRAPH LOG

<b>Project Name:</b> Taylor Run Stream Restoration		<b>Project No.</b> 60742359
<b>Photo No.</b> <b>25</b>	<b>Date:</b> 10/08/25	<div><b>North Elevation</b></div> <div>☉ 202°S (T) ☉ 38°49'13"N, 77°4'48"W ±13ft ▲ 139ft</div>  <div>08 Oct 2025, 16:00:11</div>
<b>Direction Photo Taken:</b> Downstream		
<b>Description:</b> Outer extent of sanitary sewer manhole is 10 inches from the sheet pile wall		



## SITE PHOTOGRAPH LOG

<b>Project Name:</b> Taylor Run Stream Restoration		<b>Project No.</b> 60742359
<b>Photo No.</b> <b>26</b>	<b>Date:</b> 10/08/25	<div><b>North Elevation</b></div> <div>☉ 202°S (T) ☉ 38°49'13"N, 77°4'48"W ±13ft ▲ 136ft</div>  <div>08 Oct 2025, 16:00:07</div>
<b>Direction Photo Taken:</b> Right Bank		
<b>Description:</b> Sanitary Sewer manhole is 19 feet from the start of the sheet pile wall		